

SEE STATIC MAP SCHEDULE LEGEND FOR RESTRICTIONS DISPLAYED



Scale - 1 : 1250

@ A3

0

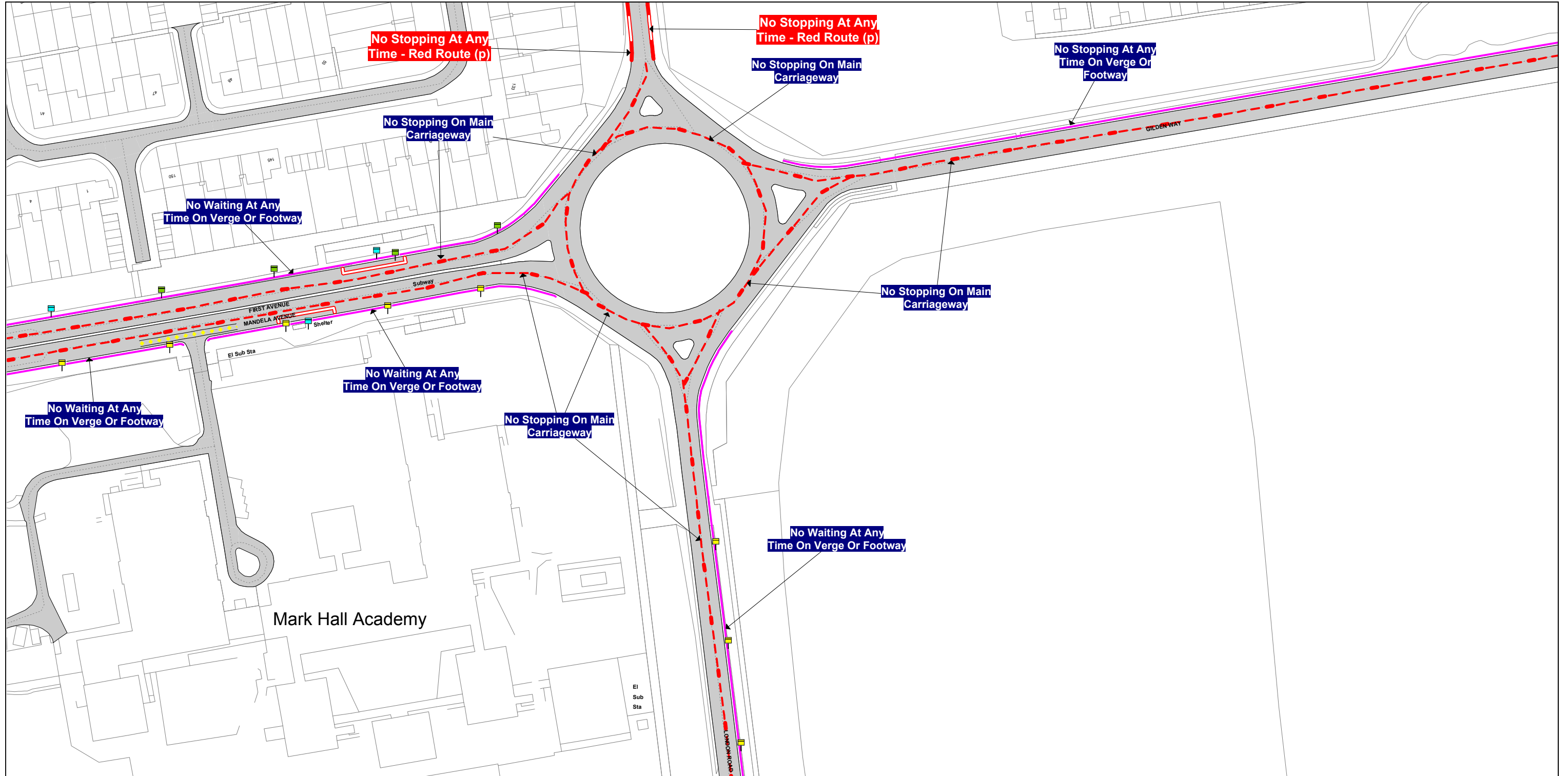
Metres

100

Title - North Essex Partnership -Street Waiting, Loading and Parking Plans

Produced from Ordnance Survey 1:1250 mapping with permission of the Controller of Her Majesty's Stationary Office (c) Crown Copyright Licence No. 100019602. Unauthorised reproduction infringes Crown Copyright and may lead to prosecution or Civil Proceedings

This copy has been made by or with the authority of the Head of Legal Services of Essex County Council, pursuant of section 47 of the Copyright, Designs and Patents Act 1988 ('the Act'). Unless the Act provides a relevant exception to copyright, the copy must not be copied without the prior permission of the copyright owner.



SEE STATIC MAP SCHEDULE LEGEND FOR RESTRICTIONS DISPLAYED



Scale - 1 : 1250

@ A3

0

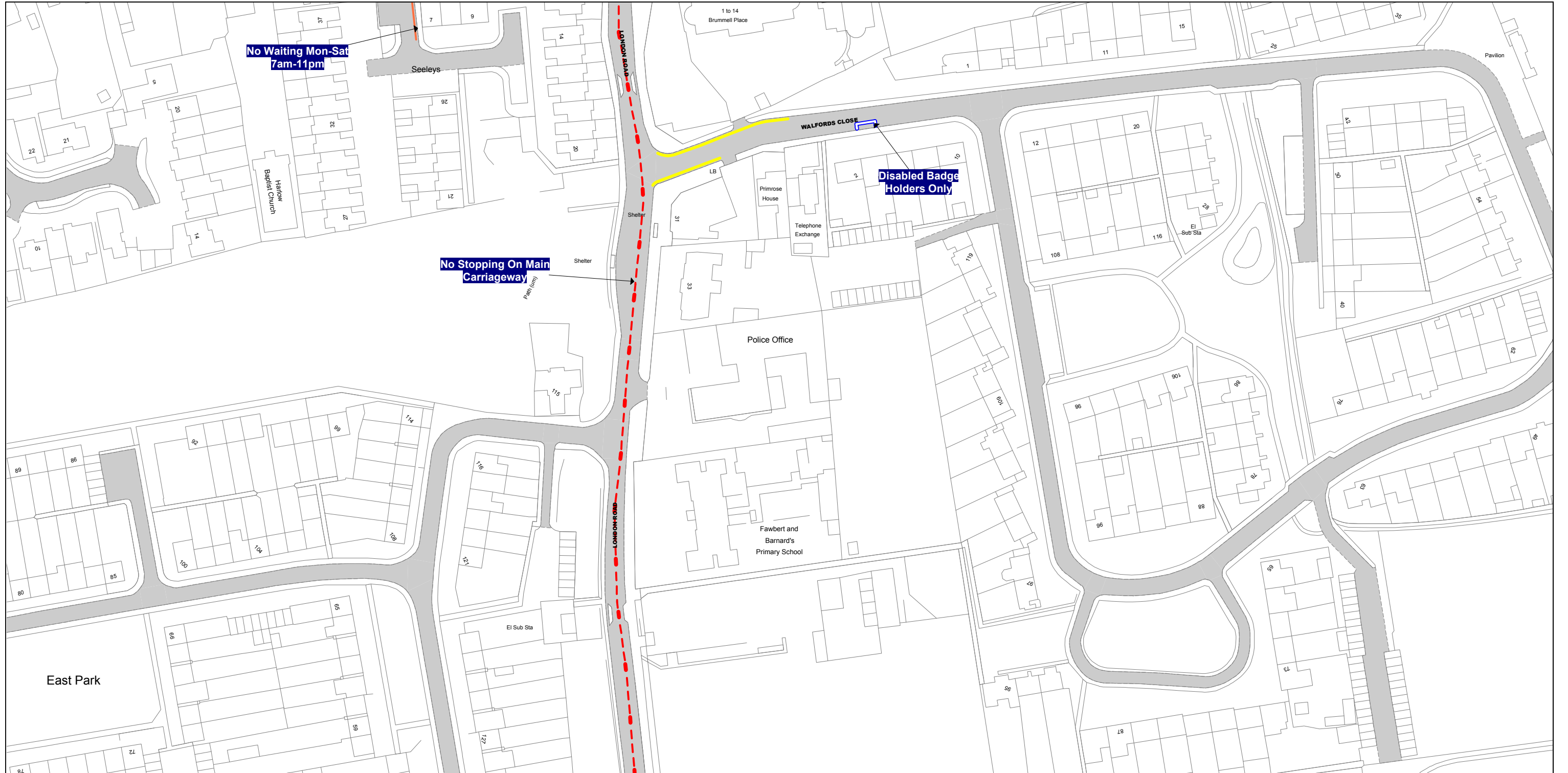
Metres

100

Title - North Essex Partnership -Street Waiting, Loading and Parking Plans

Produced from Ordnance Survey 1:1250 mapping with permission of the Controller of Her Majesty's Stationary Office (c) Crown Copyright Licence No. 100019602. Unauthorised reproduction infringes Crown Copyright and may lead to prosecution or Civil Proceedings

This copy has been made by or with the authority of the Head of Legal Services of Essex County Council, pursuant of section 47 of the Copyright, Designs and Patents Act 1988 ('the Act'). Unless the Act provides a relevant exception to copyright, the copy must not be copied without the prior permission of the copyright owner.



SEE STATIC MAP SCHEDULE LEGEND FOR RESTRICTIONS DISPLAYED



CONFIRMED

Scale - 1 : 1250 @ A3

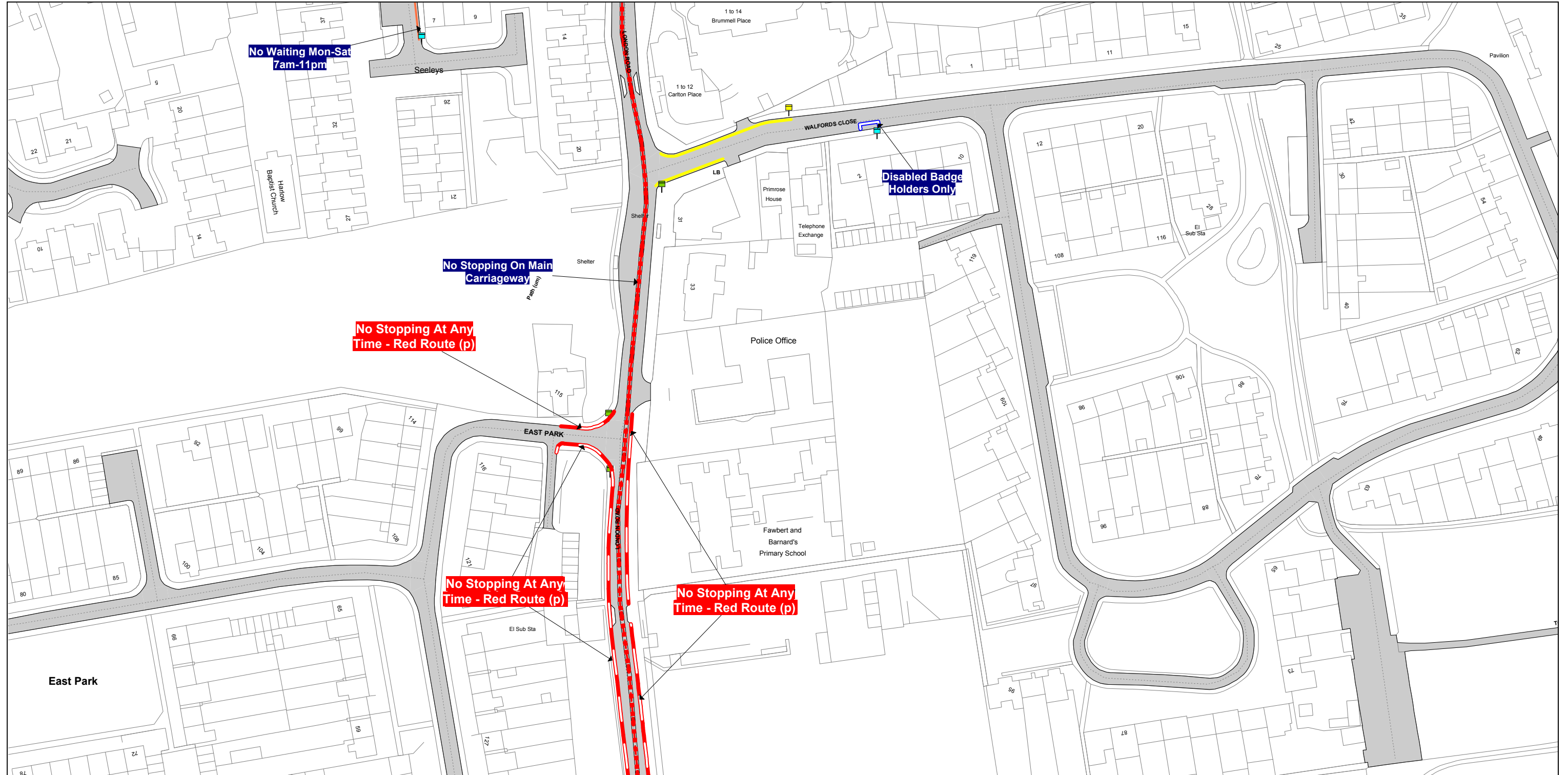


0 Metres 100

Title - North Essex Partnership -Street Waiting, Loading and Parking Plans

Produced from Ordnance Survey 1:1250 mapping with permission of the Controller of Her Majesty's Stationary Office (c) Crown Copyright Licence No. 100019602. Unauthorised reproduction infringes Crown Copyright and may lead to prosecution or Civil Proceedings

This copy has been made by or with the authority of the Head of Legal Services of Essex County Council, pursuant of section 47 of the Copyright, Designs and Patents Act 1988 ('the Act'). Unless the Act provides a relevant exception to copyright, the copy must not be copied without the prior permission of the copyright owner.



SEE STATIC MAP SCHEDULE LEGEND FOR RESTRICTIONS DISPLAYED



Scale - 1 : 1250 @ A3



0 Metres 100

Title - North Essex Partnership -Street Waiting, Loading and Parking Plans

















Produced from Ordnance Survey 1:1250 mapping with permission of the Controller of Her Majesty's Stationary Office (c) Crown Copyright Licence No. 100019602. Unauthorised reproduction infringes Crown Copyright and may lead to prosecution or Civil Proceedings








This copy has been made by or with the authority of the Head of Legal Services of Essex County Council, pursuant of section 47 of the Copyright, Designs and Patents Act 1988 ('the Act'). Unless the Act provides a relevant exception to copyright, the copy must not be copied without the prior permission of the copyright owner.

STATIC MAP SCHEDULE LEGEND

Orders, Non-Orders
 Schedule shading patterns and restriction descriptions
 Map Grid: Static Map Schedules

Order Types

-  24hr Clearway
-  Car Club Parking Place
-  Disabled Badge Holders Parking
-  Electric Vehicle Charging Place
-  Entrance Marking (Mandatory)
-  Limited Waiting
-  Loading Place
-  Motorcycle Parking Place
-  No Loading
-  No Loading At Any Time
-  No Waiting
-  No Waiting At Any Time
-  Other Bay
-  Payment Parking Place
-  Pedestrian Zone
-  Permit Parking Area

-  Permit Parking Place
-  Prohibition of Verge Parking
-  Residents Parking Place
-  Restricted Parking Zone
-  Shared Use Parking Place
-  Taxi Rank
-  Urban Clearway

Non-Order Types

-  Advisory Bay
-  Advisory Disabled Bay
-  Bus Stand
-  Bus Stop
-  Highways England Trunk Road
-  Keep Clear Entrance Marking (advisory)
-  Pedestrian Crossing
-  Unrestricted Bay